

**PROPOSED SAND MINE ON A PORTION OF  
PORTION 2 (REMAINING EXTENT) OF FARM 199  
RD, CLANWILLIAM, WESTERN CAPE PROVINCE**

**PROOF OF PUBLIC PARTICIPATION  
PROCESS**

**PART 1**

**PROOF OF PUBLIC PARTICIPATION ACHIEVED UP TO 09**

**OCTOBER 2024**

**DEPARTMENTAL REFERENCE NUMBER**

**WC30/5/1/3/2/10349MP**



## REGULATION 2.2 MAP

- Legend**
- Western Cape Province
  - West Coast - District Municipality
  - Cederberg - Local Municipality
  - Wards no - 6
  - Cianwilliam Administrative Region
  - Farm portions
  - Cianwilliam - Magisterial district
  - Mining Permit Application Area

The figure lettered A,B,C,D,E,F,G,A represents a mining permit area in extent approximately 1,7 hectare comprising of a portion of the remaining extent of portion 2 of the farm FARM 199 Registration division Cianwilliam Magisterial District Cianwilliam, Western Cape Province (Reference: WC 30/5/13/2/10\_\_\_MP), (but subject to Regulation 17 of the mine Health and Safety Act, excluding any area within 100 metres of any railway, cemetery, residential area, public area or within 100m of a public road), situated in the magisterial district of Cianwilliam, Western Cape Province for which Skemvel Trust with Authorisation no IT000441/2015(C) has applied for a Mining Permit in terms of section 27 of the mineral and petroleum resources development act, 2004 (act 28 of 2002).

Applicant: *Skemvel Trust*  
 GIS Technician: *Greenmined*  
 Regional Manager: *Greenmined*  
 Western Cape Region  
 Date: 29/8/24 Date: 29/8/24

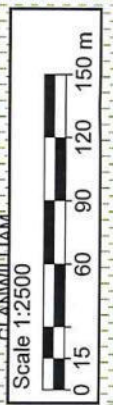
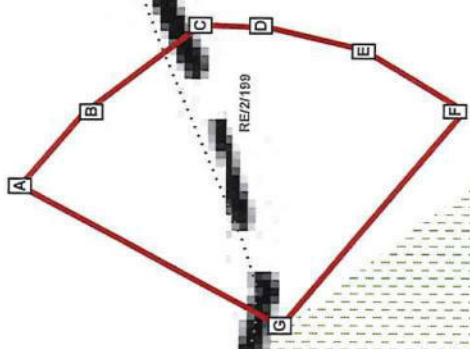
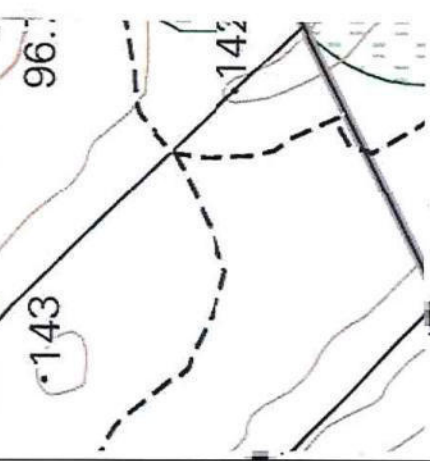
Proposed mining area coordinates:

- A -32.13669°S; 18.84711°E
- B -32.13598°S; 18.84749°E
- C -32.13771°S; 18.84725°E
- D -32.13771°S; 18.84725°E
- E -32.13652°S; 18.84718°E
- F -32.13657°S; 18.84750°E
- G -32.13780°S; 18.84642°E
- A -32.13669°S; 18.84711°E
- A 32°13'20,77"S; 18°50'59,607"E
- B 32°13'02,77"S; 18°50'50,928"E
- C 32°14'43,31"S; 18°50'52,541"E
- D 32°15'49,33"S; 18°50'52,459"E
- E 32°17'32,22"S; 18°50'52,105"E
- F 32°16'49,18"S; 18°50'51,009"E
- G 32°16'18,12"S; 18°50'47,108"E

Mining permit application area: 1,7 ha

Client: *Skemvel Trust*

Skemvel Trust  
 IT000441/2015(C)



FARM 199

T 3218BB

RE/2/199

# LANDOWNER CONSENT



Smith Boerdery  
PO Box 56  
**Clanwilliam**  
8135  
tierktoof1@gmail.com  
T: 027-482-2534  
**27.05.2024**

To whom it may concern,

I am writing to provide clarification regarding the proposed utilization of land for a new sand mine, particularly concerning its prior agricultural use and the measures taken for water preservation.

The parcel of land under consideration was previously dedicated to dry land sowing and potato farming. Traditional farming methods, including the use of sprinkler irrigation, were employed during this period. However, in line with our commitment to water conservation and efficiency, we transitioned to the use of pivot irrigation systems several years ago.

The decision to switch to pivot irrigation was motivated by its capacity to significantly reduce water consumption and labour requirements compared to traditional sprinkler irrigation methods. By adopting this more water-wise approach, we aimed to ensure the sustainable management of water resources while maintaining agricultural productivity.

It is important to emphasize that the land in question was actively utilized for farming purposes until just a few years ago. However, due to our strategic shift towards more efficient irrigation practices, the land has been left fallow. We recognize the importance of responsible land use and stewardship, and our decision to cease agricultural activities on this plot was driven by our commitment to sustainable practices. If the sand mining project were to continue, it would be beneficial for us as a farm to remove the topsoil in order to get to the more nutrient rich soil for future farming purposes.

Thank you for your attention to this matter. Should you require further information or wish to discuss any aspect of our proposal in more detail, please do not hesitate to contact me at [tierkloof1@gmail.com](mailto:tierkloof1@gmail.com).

**Sincerely,**

GE Smith

A handwritten signature in black ink, appearing to read 'G. Smith', written in a cursive style.

**NOTICE OF LAND USE APPLICATION FOR THE PROPOSED  
CONSENT USE ON PORTION 2 OF THE FARM 199, CLANWILLIAM  
THAT WILL BE LODGED TO THE MUNICIPALITY OF CEDERBERG  
MUNICIPALITY.**



**KENNISGEWING: GRONDGEBRUIK AANSOEK  
VOORGESTELDE VERGUNNINGSGEBRUIK OP PLAAS 199 GEDEELTE 2,  
CLANWILLIAM**

Kennis geskied hiermee dat daar ingevolge Artikel 15(2)(o) en Artikel 19 van die Cederberg Munisipaliteit se By Wet op Munisipaliteit Grondgebruik Beplanning (2019) 'n beoogde aansoek vir 'n Vergunningsgebruik oor 1,7ha van Plaas 199 Gedeelte 2, Clanwilliam, geloots sal word by die Cederberg Munisipaliteit.

Die aansoek behels:

- *Vergunningsgebruik van 1,7ha vir die doeleindes van sand myn op Plaas 199 Gedeelte 2, Clanwilliam.*

Verder navrae en inligting kan bekom word deur kontak te maak met Mev Marié Terblanche van Tplan Konsultante, per epos by [admin@tplan.co.za](mailto:admin@tplan.co.za) of telefonies op 082 671 2700. By indiening van die aansoek aan die Cederberg Munisipaliteit, kan kontak gemaak word met Mnr A Neethling, (Voortrekkerstraat 2A, Clanwilliam, 8135) of by telefoon nommer: 027 482 8000, per faks by 027 482 1933 of e-pos: [adriaann@cederbergraad.co.za](mailto:adriaann@cederbergraad.co.za).

**NOTICE: LAND USE APPLICATION**

**PROPOSED CONSENT USE ON PORTION 2 OF THE FARM 199, CLANWILLIAM**

Notice is hereby given of an intended application in terms of Section 15(2)(o) and Section 19 of the Cederberg Municipality's Municipal Land Use Planning By Law (2019), for a Consent use over 1,7ha of Portion 2 of the Farm 199, Clanwilliam, that will be submitted to the Cederberg Municipality.

The application involves:

- *Consent use of 1,7ha for the purposes of sand mining on Portion 2 of the Farm 199, Clanwilliam.*

Further enquiries and information can be obtained by contacting Mrs Marié Terblanche of Tplan Consultants, via email at [admin@tplan.co.za](mailto:admin@tplan.co.za) or by telephone on 082 671 2700. On submission of the application to the Cederberg Municipality, contact can be made with Mr A Neethling, (2A Voortrekker Street, Clanwilliam, 8135) or by telephone number: 027 482 8000, by fax at 027 482 1933 or e-mail: [adriaann@cederbergraad.co.za](mailto:adriaann@cederbergraad.co.za).

**LAND CLAIM LETTER RECEIVED ON 17 SEPTEMBER 2024**





**OFFICE OF THE REGIONAL LAND CLAIMS COMMISSIONER: WESTERN CAPE**

1<sup>st</sup> and 2<sup>nd</sup> floors, 14 Long Street, Cape Town, 8000 | Private Bag X9163, Cape Town, 8000  
Tel: (021) 409 0300 | Fax: (021) 418 0205

Your Ref: WC 30/5/1/3/2/10349 MP  
Our Ref: Maroeda Johnson  
Ref:12/1/R

18<sup>th</sup> October 2024

Greenmined  
106 Bakers Square, Paardevlei  
De Beers Avenue  
Somerset West  
7130

**LAND CLAIM ENQUIRIES: A PORTION OF PORTION 2 (REMAINING EXTENT) OF FARM NO. 199 DIVISION CLANWILLIAM**

Thank you for your letter dated 10<sup>th</sup> October 2024

We confirm that as at the date of this letter no land claims appear on our database of **A PORTION OF PORTION 2 (REMAINING EXTENT) OF FARM NO. 199 DIVISION CLANWILLIAM**. This includes the database for claims lodged 31 December 1998 and those lodge between 1 July 2014 and 28 July 2016. Whilst the Commission takes reasonable care to ensure the accuracy of the information it provides, there are various factors that may be beyond the Commission's control, particularly relating to claims that have lodged but not yet been gazetted such as:

- Some Claimants referred to properties they claim dispossession of rights in land against using historical properties descriptions which may not match the current property description; and
- Some Claimants provided the geographic descriptions of the land they claim without mentioning the particular property they claim dispossession of rights in land against.
- The Commission can therefore not accept any liability whatsoever if through the process of further investigation of claims it is found that there is in fact a land claim in respect of the above property.

**A PORTION OF PORTION 2 (REMAINING EXTENT) OF FARM NO. 199 DIVISION  
CLANWILLIAM**

If you are aware of any change in the description of the above property after 19 June 1913 kindly supply us with such description so to enable us to do a further search.

**Kind Regards**



**Dr Wayne Alexander Chief Director:  
Restitution Support: RLCC (Western Cape)**



**EXAMPLE OF ADVERT PLACED IN THE ONS KONTREI  
NEWSPAPER ON 10 OCTOBER 2024**

## **NOTICE OF MINING PERMIT APPLICATION**

Notice in terms of the Mineral and Petroleum Resources Development Act, 2002 (Act No 28 of 2002) (MPRDA), the National Environmental Management Act, 1998 (Act 107 of 1998) (NEMA), and the Environmental Impact Assessment Regulations 2014 (as amended), that Skemervlei Trust applied for:

- environmental authorization to mine sand from a portion of Portion 2 (Remaining Extent) of Farm 199 situated in the Clanwilliam magisterial district of the Western Cape Province.
- a mining permit in terms of Section 27 of the Mineral and Petroleum Resources Development Act, 2002 (Act No 28 of 2002) to the Department of Mineral Resources.

The proposed mining footprint will be 1.7 ha and will be developed over an area currently used for agricultural purposes. The proposed operation is representative of the small-scale mining industry where the mineral is loaded with a Front-End-Loader directly from the footprint area onto a truck that delivers it to the clients. Little to no stockpiling is required and no washing of sand is needed.

The proposed project triggers the following listed activities in terms of NEMA, 1998 and the EIA Regulations 2014 (as amended 2017) and therefore requires a basic assessment process to obtain environmental authorization:

- GNR 984 Listing Notice 1 Activity 21 as amended:

Any activity including the operation of that activity which requires a mining permit in terms of section 27 of the Mineral and Petroleum Resources Development Act, as well as any other applicable activity as continued in this Listing Notice or in Listing Notice 3 of 2014, required to exercise the mining permit.

The Draft Basic Assessment Report (DBAR) with Environmental Management Programme (EMPR), will be available for public comment from 10 October 2024 - 8 November 2024. Copies thereof can also be obtained from Greenmined upon request or downloaded from [www.greenmined.com](http://www.greenmined.com). Interested and Affected Parties are invited to provide written comments. The closing date for submission of comments is 17:00 on 8 November 2024. Should additional information be required, it can be obtained from Greenmined. Please use Reference: WC 30/5/1/3/2/10349 MP as the reference when commenting.

By taking part in this process, you hereby consent, in terms of the Protection of Personal Information Act 4 of 2013 ("POPIA"), to the lawful processing of your personal information by Greenmined, which personal information may be used as part of documentation pertaining to the Environmental Authorisation application process. By providing your details and by taking part in his process you authorise such information to be shared for the purpose of this application.

### **Environmental Consultant & Contact Person**

Greenmined Environmental (Pty) Ltd  
Mrs. Murchellin Saal  
Postnet Suite 62  
Private Bag X15, Somerset West 7129  
Tel: 021 851 2673  
Fax: 086 546 0579  
Cell: 076 792 6327  
E-mail:murchellin.s@greenmined.co.za

### **Applicant**

Skemervlei Trust  
P.O. Box 249,  
Clanwilliam 8135  
Contact Person: Mr.TG Smit  
Tel: 027 482 1701  
Fax: 027 482 1271  
E-mail: grondwerke@smiting.co.za  
debiteure@smiting.co.za

## **EXAMPLE OF SITE NOTICE**

## NOTICE OF MINING PERMIT APPLICATION

Notice in terms of the Mineral and Petroleum Resources Development Act, 2002 (Act No 28 of 2002) (MPRDA), the National Environmental Management Act, 1998 (Act 107 of 1998) (NEMA), and the Environmental Impact Assessment Regulations 2014 (as amended), that Skemervlei Trust applied for:

- environmental authorization to mine sand from a portion of Portion 2 (Remaining Extent) of Farm 199 situated in the Clanwilliam magisterial district of the Western Cape Province.
- a mining permit in terms of Section 27 of the Mineral and Petroleum Resources Development Act, 2002 (Act No 28 of 2002) to the Department of Mineral Resources.

The proposed mining footprint will be 1.7 ha and will be developed over an area currently used for agricultural purposes. The proposed operation is representative of the small-scale mining industry where the mineral is loaded with a Front-End-Loader directly from the footprint area onto a truck that delivers it to the clients. Little to no stockpiling is required and no washing of sand is needed.

The proposed project triggers the following listed activities in terms of NEMA, 1998 and the EIA Regulations 2014 (as amended 2017) and therefore requires a basic assessment process to obtain environmental authorization:

- GNR 984 Listing Notice 1 Activity 21 as amended:  
Any activity including the operation of that activity which requires a mining permit in terms of section 27 of the Mineral and Petroleum Resources Development Act, as well as any other applicable activity as continued in this Listing Notice or in Listing Notice 3 of 2014, required to exercise the mining permit.

The Draft Basic Assessment Report (DBAR) with Environmental Management Programme (EMPR), will be available for public comment from 10 Oct 2024 - 8 November 2024. Copies thereof can also be obtained from Greenmined upon request or downloaded from [www.greenmined.com](http://www.greenmined.com). Interested and Affected Parties are invited to provide written comments. The closing date for submission of comments is 17:00 on 8 November 2024. Should additional information be required, it can be obtained from Greenmined. Please use Reference: **WC 30/5/1/3/2/10349 MP** as the reference when commenting.

By taking part in this process, you hereby consent, in terms of the Protection of Personal Information Act 4 of 2013 ("POPIA"), to the lawful processing of your personal information by Greenmined, which personal information may be used as part of documentation pertaining to the Environmental Authorisation application process. By providing your details and by taking part in this process you authorise such information to be shared for the purpose of this application.

The contact consultant is Greenmined Environmental, Suite 62, Private Bag X15, Somerset West, 7129 or contact Mrs Murchellin Saal at (076) 792 6327 or Tel (021) 851 2673, (Fax) (086) 546 0579, (email) [murchellin.s@greenmined.co.za](mailto:murchellin.s@greenmined.co.za).

### **Applicant:**

Skemervlei Trust  
P.O. Box 249  
Clanwilliam  
8135  
Tel: 027 482 1701  
Fax: 027 482 1271  
E-mail: [grondwerke@smiting.co.za](mailto:grondwerke@smiting.co.za)



**PROOF OF SITE NOTICE PLACED AT FARM ENTRANCE  
ON 04 OF OCTOBER 2024**

**GRONDWERKE**  
LANWILLIAM, 8135  
TEL: 027 482 1701  
EEN: BERNARD SMIT  
URE: 07:30 - 17:30

**GRONDWERKE**  
LANWILLIAM, 8135  
TEL: 027 482 1701  
EEN: BERNARD SMIT  
URE: 07:30 - 17:30

**GRONDWERKE**  
LANWILLIAM, 8135  
TEL: 027 482 1701  
EEN: BERNARD SMIT  
URE: 07:30 - 17:30

  
**NO UNAUTHORISED ENTRY**  
**GEEN ONGEMAGTIGDE TOEGANG**  
ANOMOMTU  
UNGENA NGAPHANOLE  
KHYENKUMU

**NOTICE**  
This notice is to inform you that the area is a private property and access is restricted. Any unauthorized entry is prohibited. Please do not trespass on this property. If you have any queries, please contact the relevant authority.





## NOTICE OF MINING PERMIT APPLICATION

Notice in terms of the Mineral and Petroleum Resources Development Act, 2002 (Act No 28 of 2002) (MPRDA), the National Environmental Management Act, 1998 (Act 107 of 1998) (NEMA), and the Environmental Impact Assessment Regulations 2014 (as amended), that Skemervlei Trust applied for:

- environmental authorization to mine sand from a portion of Portion 2 (Remaining Extent) of Farm 199 situated in the Clanwilliam magisterial district of the Western Cape Province,
- a mining permit in terms of Section 27 of the Mineral and Petroleum Resources Development Act, 2002 (Act No 28 of 2002) to the Department of Mineral Resources.

The proposed mining footprint will be 1.7 ha and will be developed over an area currently used for agricultural purposes. The proposed operation is representative of the small-scale mining industry where the mineral is loaded with a Front-End-Loader directly from the footprint area onto a truck that delivers it to the clients. Little to no stockpiling is required and no washing of sand is needed.

The proposed project triggers the following listed activities in terms of NEMA, 1998 and the EIA Regulations 2014 (as amended 2017) and therefore requires a basic assessment process to obtain environmental authorization:

- GNR 984 Listing Notice 1 Activity 21 as amended:

Any activity including the operation of that activity which requires a mining permit in terms of section 27 of the Mineral and Petroleum Resources Development Act, as well as any other applicable activity as continued in this Listing Notice or in Listing Notice 3 of 2014, required to exercise the mining permit.

The Draft Basic Assessment Report (DBAR) with Environmental Management Programme (EMPR), will be available for public comment from 10 Oct 2024 - 8 November 2024. Copies thereof can also be obtained from Greenmined upon request or downloaded from [www.greenmined.com](http://www.greenmined.com). Interested and Affected Parties are invited to provide written comments. The closing date for submission of comments is 17:00 on 8 November 2024. Should additional information be required, it can be obtained from Greenmined. Please use Reference: WC 30/51/3/2/10349 MP as the reference when commenting.

By taking part in this process, you hereby consent, in terms of the Protection of Personal Information Act 4 of 2013 ("POPIA"), to the lawful processing of your personal information by Greenmined, which personal information may be used as part of documentation pertaining to the Environmental Authorisation application process. By providing your details and by taking part in this process you authorise such information to be shared for the purpose of this application.

The contact consultant is Greenmined Environmental, Suite 62, Private Bag X15, Somerset West, 7129 or contact Mrs Murchellin Saal at (076) 792 6327 or Tel (021) 851 2673, (Fax) (086) 546 0579, (email) [murchellin.s@greenmined.co.za](mailto:murchellin.s@greenmined.co.za).

### Applicant:

Skemervlei Trust  
P.O. Box 249  
Clanwilliam  
8135  
Tel: 027 482 1701  
Fax: 027 482 1271  
E-mail: [grondwerke@emining.co.za](mailto:grondwerke@emining.co.za)



**PROOF OF SITE NOTICE PLACED AT AGRIMARK  
CLANWILLIAM ON 04 OF OCTOBER 2024**

# AGRIOMARK

WARNING  
B&S  
CCV

TRADING HOURS  
MON - FRI 07:30 - 17:00  
SAT 08:00 - 15:00

ENTRANCE

BUILD ZONE PAINT ZONE

Woodoc  
FOOD FOR WOOD  
NOW VAN WOOD?

NO SMOKING AREA  
Any person who fails to comply with this notice will be prosecuted and may be liable to a fine.



**SAFE AND AFFORDABLE**

**SHUTTLE SERVICE**

FROM CAPE TOWN INTERNATIONAL AIRPORT TO ANY DESTINATION IN THE WESTERN CAPE AND NORTHERN CAPE

**AIRPORT SHUTTLE STAFF TRANSPORT CORPORATE TRANSFERS AND SHUTTLES SPORTING EVENTS AND SCHOOL EXCURS**

WI-FI AND MOBILE CARD MACHINE

BOOK WITH US 083 819 8872 / 078 531 8967 netheloda@qg.co.za

OSDAM Boerdery  
Piketberg

**Beesmis beskikbaar vir laai of aflaai.**

Kontaknommers: Rudel (Tel: 082 222 1686)  
Alkie (Tel: 082 467 0655)  
Nols (Tel: 072 413 7841)

**SENTRAAL KAROO MEATMASTER GROEP**

*Jong ooi Veiling*

**Vrydag 4 Oktober 2024**  
11:00 - Boland Landboukool - Paarl  
(Beginners kursus - 3 Oktober 2024)

**AANBOD: 250 JONG OOIJIES & 30 RAMME**

**TELERS / VERKOPERS**  
Johannes (Joe) van Wyk | Manna Meatmasters - Loxton | 072 348 7350  
Stephan Kirsten | Kamdeboo - Graaff-Reinet | 082 376 3270  
Johan Steyn | Ben Tson - Hanover | 082 415 3999

Windmeul, ELIZABETH ALBERTS, MEEKAT

VEILING ONDER DIE BESKERMING VAN DIE MEATMASTER SKAAPTELERS-GENOOTSKAP VAN SA

Navrae: Mario Kruger 060 522 3906  
Hendrik de Kock 083 306 8402  
Kantoor: 041 001 0122 | www.vleisentraal.co.za

**NOTICE OF MINING PERMIT APPLICATION**

Notice in terms of the Mineral and Petroleum Resources Development Act, 2002 (Act No. 28 of 2002) (MPRDA), the National Environmental Management Act, 1998 (Act No. 107 of 1998) (NEMA), and the Environmental Impact Assessment Regulations 2014 (as amended), that Environmental Title is offered for:

- environmental authorisation to mine sand from a portion of Porton 2 (remaining extent of Farm 186 situated in the Clanwilliam municipal district of the Western Cape Province)
- a mining permit in terms of section 27 of the Mineral and Petroleum Resources Development Act, 2002 (Act No. 28 of 2002) in the Department of Mineral Resources.

The proposed mining footprint will be 1,7 ha and will be developed over an area currently used for agricultural purposes. The proposed operation is representative of the small-scale mining industry where the mineral is loaded with a Front-End loader directly from the pit into a Baggie that delivers it to the dump. Little to no stockpiling is required and no washing of sand is needed from the Baggie into a Baggie that delivers it to the dump. Little to no stockpiling is required and no washing of sand is needed from the Baggie into a Baggie that delivers it to the dump.

The proposed project fulfils the following listed activities in terms of NEMA, 1998 and the EIA Regulations 2014 (as amended 2017) and therefore requires a basic assessment process to obtain environmental authorisation.

- Class 1 and 2 activities in terms of section 27 as amended.
- any activity including the operation of that activity which requires a mining permit in terms of section 27 of the Mineral and Petroleum Resources Development Act, as well as any other applicable activity as defined in the Listing Notice of 2014, required to exercise the mining permit.

The Draft Basic Assessment Report (DBAR) with Environmental Management Programme (EMPR) will be available for public comment from 10 Oct 2024 - 4 November 2024. Copies thereof can also be obtained upon request or downloaded from the e-publication (ePP) website and Affected Parties are invited to provide written comments. The closing date for submission of comments is 17 Oct 2024. Sites of additional information are required. It can be obtained from Greenwood. Please use Reference: [www.dmr.gov.za](http://www.dmr.gov.za) as the reference when commenting.

By taking part in this process, you hereby consent, in terms of the Protection of Personal Information Act 4 of 2013 ("POPIA"), to the lawful processing of your personal information by Greenwood, which personal information may be used as part of documentation pertaining to the Environmental Authorisation application process. By providing your details and by taking part in this process you authorise such information to be shared for the purposes of this application.

The contact person for Environmental Management, Suite 02, Private Bag 116, Somerset West, 7130 is: [marie@greenwood.co.za](mailto:marie@greenwood.co.za) or [Tel: 021 852 1231](tel:+27218521231)

Approved Environmental

**First Aid training**

Business-compliant course:  
First Aid  
Health & Safety Representative  
Basic Firefighting  
and more

Contact your local training coordinator:  
**Matthys Koch**  
[matthystraining@gmail.com](mailto:matthystraining@gmail.com) 071 556 3381

Canfile Training Centre (Pty) Ltd  
All courses are accredited by the following authorities:  
CCTO, ETEP-SETA, CATHOLIC, Skills, Department of Labour, Department of National Treasury

**BIKES MASKAM ENGINEERING**

Vanrhynsdorp  
Voortrekker Street  
Kontak: Martin 076 770 8993

**LIQUI MOLY**

**MASKAM BIKES & ENGINEERING**

**ONS DIENSTE:**

- Motorfiets dienste en herstel werk
- Dienste van voertuie
- Welding (Mic, Tic, Aluminium)
- Engineering (Shafts, pins, bushes)
- Draaiwerk
- Herstel van ploas implemente
- En nog vele meer staal en herstel werke...

*Jy noem dit en ons doen dit!*

**KONTAK ONS:**  
Martin: 076 770 8993  
Vanrhynsdorp, Voortrekker Street



## NOTICE OF MINING PERMIT APPLICATION

Notice in terms of the Mineral and Petroleum Resources Development Act, 2002 (Act No 28 of 2002) (MPRDA), the National Environmental Management Act, 1998 (Act 107 of 1998) (NEMA), and the Environmental Impact Assessment Regulations 2014 (as amended), that Skemervlei Trust applied for:

- environmental authorization to mine sand from a portion of Portion 2 (Remaining Extent) of Farm 199 situated in the Clanwilliam magisterial district of the Western Cape Province.
- a mining permit in terms of Section 27 of the Mineral and Petroleum Resources Development Act, 2002 (Act No 28 of 2002) to the Department of Mineral Resources.

The proposed mining footprint will be 1.7 ha and will be developed over an area currently used for agricultural purposes. The proposed operation is representative of the small-scale mining industry where the mineral is loaded with a Front-End-Loader directly from the footprint area onto a truck that delivers it to the clients. Little to no stockpiling is required and no washing of sand is needed.

The proposed project triggers the following listed activities in terms of NEMA, 1998 and the EIA Regulations 2014 (as amended 2017) and therefore requires a basic assessment process to obtain environmental authorization:

- GNR 984 Listing Notice 1 Activity 21 as amended:  
Any activity including the operation of that activity which requires a mining permit in terms of section 27 of the Mineral and Petroleum Resources Development Act, as well as any other applicable activity as continued in this Listing Notice or in Listing Notice 3 of 2014, required to exercise the mining permit.

The Draft Basic Assessment Report (DBAR) with Environmental Management Programme (EMPR), will be available for public comment from 10 Oct 2024 - 8 November 2024. Copies thereof can also be obtained from Greenmined upon request or downloaded from [www.greenmined.com](http://www.greenmined.com). Interested and Affected Parties are invited to provide written comments. The closing date for submission of comments is 17:00 on 8 November 2024. Should additional information be required, it can be obtained from Greenmined. Please use Reference: WC 30/5/1/3/2/10343 MP as the reference when commenting.

By taking part in this process you hereby consent, in terms of the Protection of Personal Information Act 4 of 2013 ("POPIA"), to the lawful processing of your personal information by Greenmined, which personal information may be used as part of documentation pertaining to the Environmental Authorisation application process. By providing your details and by taking part in this process you authorise such information to be shared for the purpose of this application.

The contact consultant is Greenmined Environmental, Suite 62, Private Bag X15, Somerset West, 7129 or contact Mrs Murchellin Saal at (076) 792 6327 or Tel (021) 851 2673, (Fax) (086) 546 0579, (email) [murchellin.s@greenmined.co.za](mailto:murchellin.s@greenmined.co.za).

### Applicant:

Skemervlei Trust  
P.O. Box 249  
Clanwilliam  
8135  
Tel: 027 482 1701  
Fax: 027 482 1271  
E-mail: [grondwerke@smiting.co.za](mailto:grondwerke@smiting.co.za)



**PROOF OF UPLOAD ON GREENMINED ENVIRONMENTAL  
WEBSITE**

## SKEMERVLEI TRUST

### WC30/5/1/3/2/10349MP

- DBAR -Skemervlei Trust 2024
- DBAR Appendix A – Regulation 2.2 map – signed & dated
- DBAR Appendix B – Locality Map Skemertrust
- DBAR Appendix C – Site Activities Skemertrust
- DBAR Appendix D – Land Use Map Skemertrust
- DBAR Appendix E – Rehabilitation Plan
- DBAR Appendix F – Proof of Public Participation – Part 1
- DBAR Appendix G – Skemervlei Agriculture Report
- DBAR Appendix H – Supporting Impact Assessment- skemervlei
- DBAR Appendix I – Financial and technical competence report-signed
- DBAR Appendix J – Closure Rehabilitation Plan New (skemervlei trust)
- DBAR Appendix K – Skemervlei Invasive Plant Species Managment Plan
- DBAR Appendix L – Photographs of the site
  
- DBAR Appendix M – CV and Experience Record of EAP
- DBAR Appendix N – Skemervlei-Screening report – signed
- DBAR Appendix O – Site Sensitivity Report – skemervlei
- DBAR Appendix P – Notice of intent to develop
- DBAR Appendix Q – Notice of landuse application



**EXAMPLE OF THE DBAR NOTICE SENT TO INFORM THE  
STAKEHOLDERS, LANDOWNERS AND I&AP'S ON THE  
10<sup>TH</sup> OF OCOBER 2024**



Ref No: WC30/5/1/3/2/10349MP

Applicant:

Skemervlei Trust  
P.O. Box 249  
Clanwilliam  
8135

Contact Person:  
Mr. TG Smit  
Tel: 027 482 1701  
Fax: 027 482 1271

[grondwerke@smiting.co.za](mailto:grondwerke@smiting.co.za)

To whom it may concern

10 October 2024

**RE: NOTICE OF THE DRAFT BASIC ASSESSMENT REPORT AND ENVIRONMENTAL MANAGEMENT PROGRAMME FOR A MINING PERMIT APPLICATION IN TERMS OF THE MINERALS AND PETROLEUM RESOURCES DEVELOPMENT ACT, 2002 (ACT NO 28 OF 2002) (MPRDA), THE NATIONAL ENVIRONMENTAL MANAGEMENT ACT, 1998 (ACT 107 OF 1998) (NEMA), AND THE ENVIRONMENTAL IMPACT ASSESSMENT REGULATIONS, 2014 (AS AMENDED) (EIA REGULATIONS) SUBMITTED BY SKEMERVLEI TRUST. REFERENCE NUMBER: WC30/5/1/3/2/10349MP**

The Draft Basic Assessment Report (DBAR) with Environmental Management Programme (EMPR), for the proposed mining of sand on a portion of Portion 2 (Remaining Extent) of Farm 199 situated in the Clanwilliam magisterial district of the Western Cape Province is now available for your perusal. A copy of the document can be obtained from Greenmined Environmental (Pty) Ltd upon request or downloaded from the company website at <https://www.greenmined.com/mining-permits/>.

Should you be interested your comments are kindly requested on the DBAR & EMPR. A thirty-day commenting period, ending on **8 November 2024**, will be allowed for comments. Your comments must be in writing and can be submitted via e-mail and/or post. Please do not hesitate to contact us in the event of any uncertainties and please ensure that your contact details are included with your comments.

If we do not receive any comments from you before the end of the commenting period, it will be accepted that you do not have any additional objections/comments about the project. We trust that you find it in order and kindly await your comments on this report.

By taking part in this process, you hereby consent, in terms of the Protection of Personal Information Act 4 of 2013 ("POPIA"), to the lawful processing of your personal information by Greenmined Environmental (Pty) Ltd, which personal information may be used as part of documentation pertaining to the Environmental Authorisation application process. This is a public process and will become public information upon receipt thereof by the competent authority, which information will no longer be controlled by Greenmined Environmental (Pty) Ltd. Any interested and affected party could be provided with the information contained in this application, upon request, during any stage of the application and therefore your information may be made available to third parties. By providing your details and by taking part in this process you authorise such information to be shared for the purpose of this application.

Please contact Murchellin Saal at (076) 792 6327 or Tel (021) 851 2673, (Fax) (086) 546 0579, (email) [murchellin.s@greenmined.co.za](mailto:murchellin.s@greenmined.co.za) should you require any additional information.

---

**the goal isn't to live forever, it is to protect a planet that will**

Greenmined Environmental (Pty) Ltd | Tel: 021 851 2673 | Fax: 086 546 0579  
Office No 107, MO1 Baker Square Block, De Beers Avenue, Paardevlei, Somerset West, 7130  
Postnet Suite 62, Private Bag x15, Somerset West, 7129  
Directors: S Smit; C Weideman | Reg No: 2012/055565/07 | VAT No. 4040263032



Are there any other organisations or individuals that you feel should be invited to comment? If so, please provide their contact details:

Contact name:
Organisation (if applicable):
Address:
Tel:
Fax
E-mail

Your feedback is valued and will be addressed appropriately.

Kind Regards

A handwritten signature in black ink, appearing to read 'M. Saal', is written over a light grey circular stamp.

Murchellin Saal  
Greenmined Environmental (Pty) Ltd

## NOTIFICATION OF STAKEHOLDERS

Contact Person	Organisation
Mr David Joubert	West Coast District Municipality Development Planning
Municipal Manager Gerrit Matthyse	Cederberg Local Municipality
Cllr Andre Moutoun	Cederberg Local Municipality Ward 6
Mr Waseefa Dhansay	Heritage Western Cape
Ms Sharon February	Cape West Coast Biosphere Reserve
Mr I Adams	Cape Nature Scientific Services: Land Use Advice
Mr Cor Van Der Walt	Department of Agriculture WC
Mr Mashudu Murovhi	Department of Water and Sanitation Provincial Office
Mr Solly Fourie	Department of Economic Development and Tourism
Mr Adri LaMeyer	Department of Environmental Affairs and Development Planning
Dr. Robert Macdonald	Department of Social Development
Feroza Albertus	Dept of Forestry, Fisheries and the Environment

Contact Person	Organisation
Provincial Manager	Department of Labour Western Cape Provincial Office
Mr Lubabalo Mbekeni	Department of Rural Development and Land Reform
Ms Nicole Abrahams	SANRAL
Mr Anton Bergh	Clanwilliam Water Users Assosiation
Mr Rassie Nieuwoudt	Department of Water & Sanitation Clanwilliam
Information Officer	South African Heritage Resources Agency

Proof of correspondence will be included in the FBAR

## NOTIFICATION OF LANDOWNER, NEIGHBOURS AND OTHER I&AP'S

Organisation / Farm Name	Contact Person
Portion 2 (Remaining Extent) of Farm 199	Mr & Mrs GE Smith
Portion 0 (Remaining Extent) of Farm 199	Mr CPJ Smith
Portion 0 (Remaining Extent) of Seekoevlei 110	Mr MG Bergh (Zeekoevlei Trust)
Portion 2 of Zekoe Valley 107	Mr Willie Nel (AS Nel)
Portion 0 (Remaining Extent) of Kogelmanskloof 200	Mr JGM Genis (Bak se Rug Boerdery (Pty) Ltd)
Portion 14 of Klein Valley 193	Mr P Steens (Vredeoord Plase (Pty) Ltd)
Portion 15 of Klein Valley 193	Mr B Beukes (Beukes Holdings (Pty) Ltd)
Portion 2 of Kleinvlei 196	Mr A Bergh (Kleinvlei Farm (Pty) Ltd)

**Proof of correspondence will be included in the FBAR**